

Route Types		Other Facilities		Bike Routes	
	Neighborhood Routes		Crekside Trail Parking		Bike Route A
	Crekside Trail (Regional)		Crekside Trail Access Points		Bike Route B
	Multi-use Path or Sidewalk		Other Facilities		Bike Route E
	Multi-Use and Arterial		Public Park/Recreation Facility		Bike Route H
	Neighborhood and Arterial Facility				Bike Route L
	Arterial Connector Bike and Pedestrian Facilities				Bike Route L and M
					Bike Route M

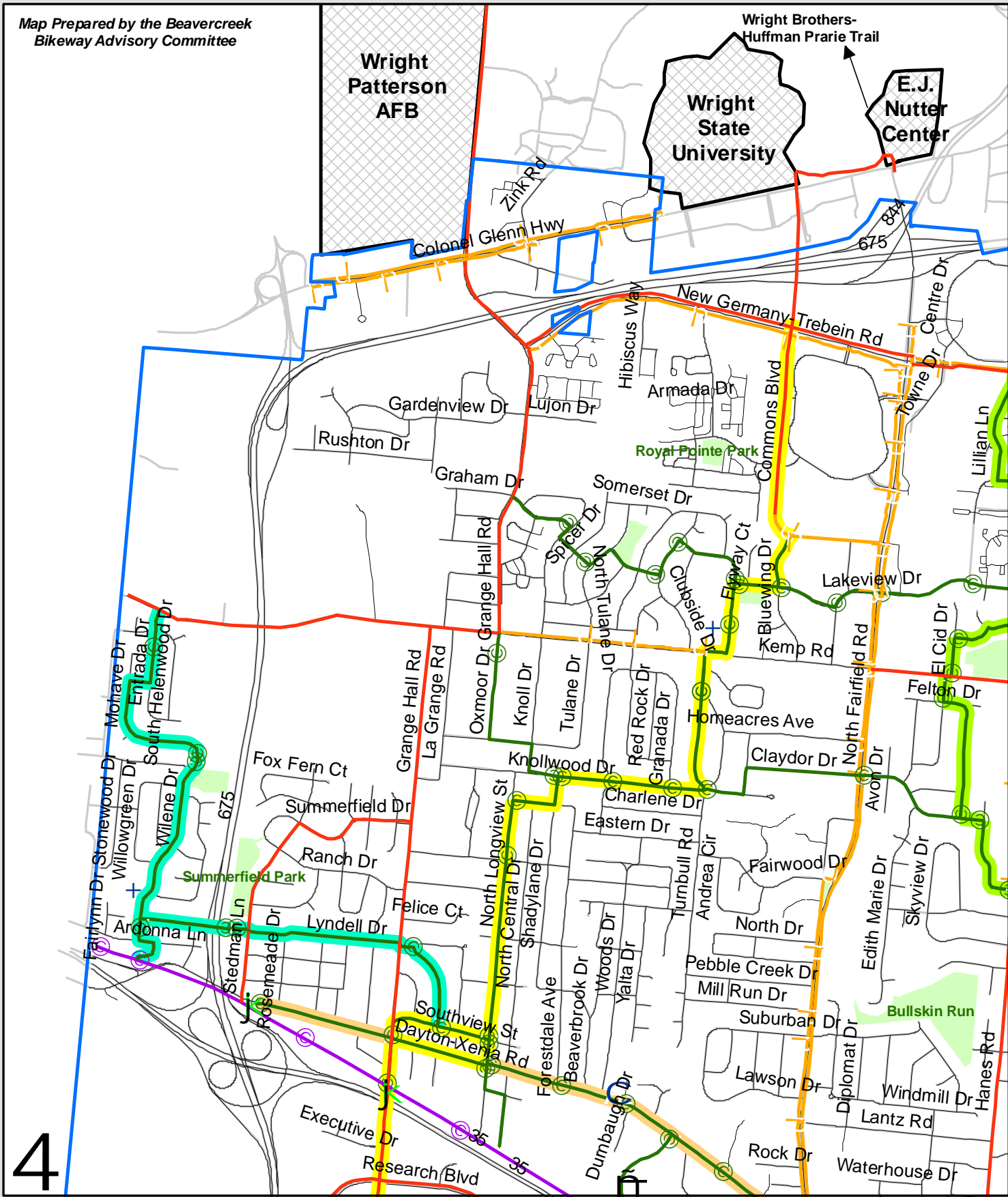
Note: This bikeway and pedestrian network represents a 20-year priority plan. All arterial and collector streets are to eventually provide bikeways and walkways. Changes or additions may occur based on resident input, new development, or City street upgrades.

This map is not an official map. It is for illustrative purposes only.

Beaver Creek Pedestrian and Bicycle Network Plan 2007-2027 Complete System

Map Created: 06/8/2007

0.4 0.2 0 0.4 0.8 1.2 Miles



4

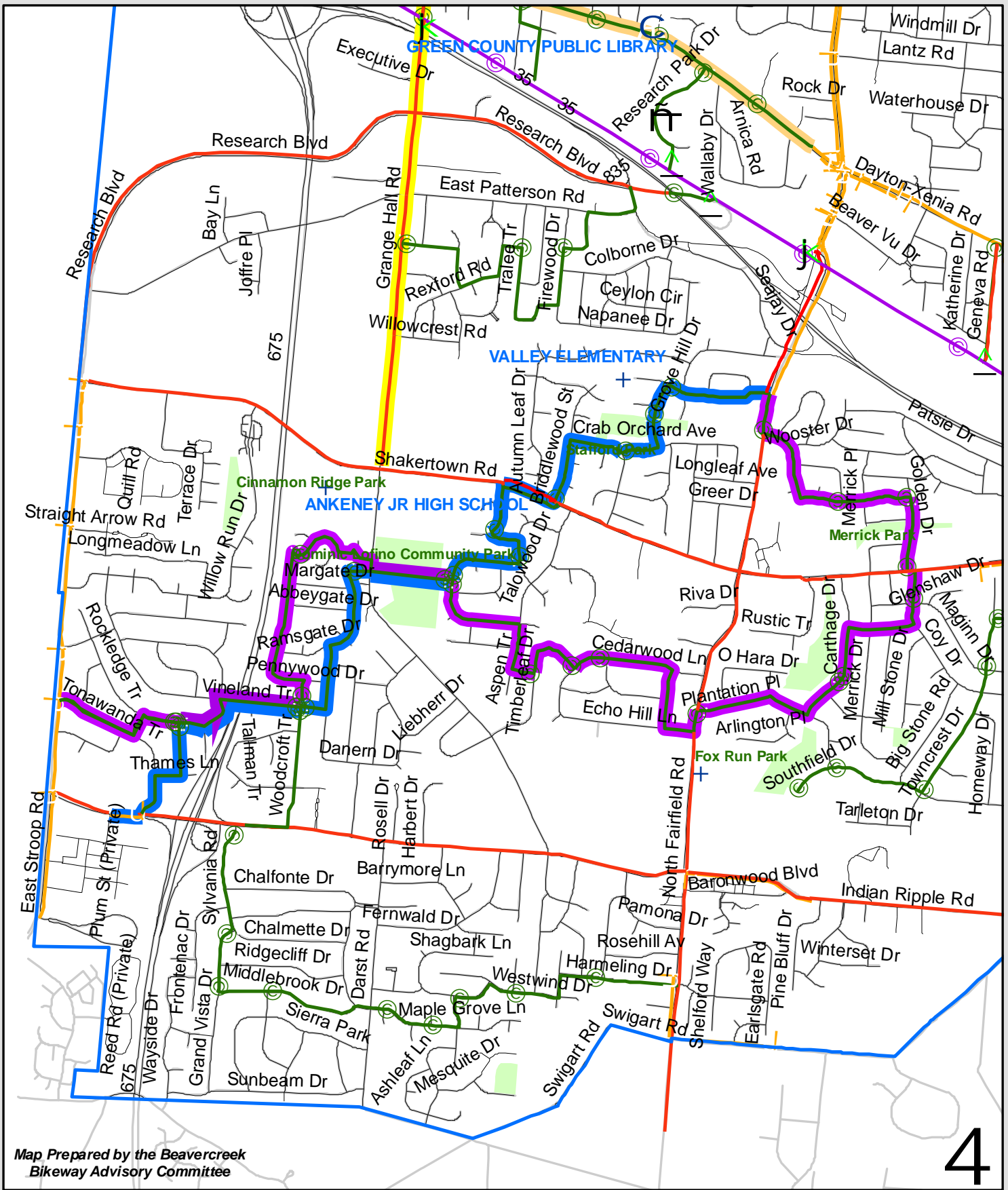
Route Types		Other Facilities		Bike Routes	
	Neighborhood Routes		Creekside Trail Parking		Bike Route A
	Creekside Trail (Regional)		Creekside Trail Access Points		Bike Route B
	Multi-use Path or Sidewalk		Other Facilities		Bike Route E
	Multi-Use and Arterial		Public Park/Recreation Facility		Bike Route H
	Neighborhood and Arterial Facility				Bike Route L
	Arterial Connector Bike and Pedestrian Facilities				Bike Route L and M
					Bike Route M

Note:
This bikeway and pedestrian network represents a 20-year priority plan. All arterial and collector streets are to eventually provide bikeways and walkways. Changes or additions may occur based on resident input, new development, or City street upgrades.

This map is not an official map. It is for illustrative purposes only.

**Beaver Creek Pedestrian and Bicycle Network Plan
2007-2027
Northwest Quadrant**

Map Created: 06/8/2007



Map Prepared by the Beavercreek
Bikeway Advisory Committee

4

Route Types		Other Facilities		Bike Routes	
	Neighborhood Routes		Crekeside Trail Parking		Bike Route A
	Crekeside Trail (Regional)		Crekeside Trail Access Points		Bike Route B
	Multi-Use Path or Sidewalk		Other Facilities		Bike Route E
	Multi-Use and Arterial		Public Park/Recreation Facility		Bike Route H
	Neighborhood and Arterial Facility				Bike Route L
	Arterial Connector Bike and Pedestrian Facilities				Bike Route L and M
					Bike Route M

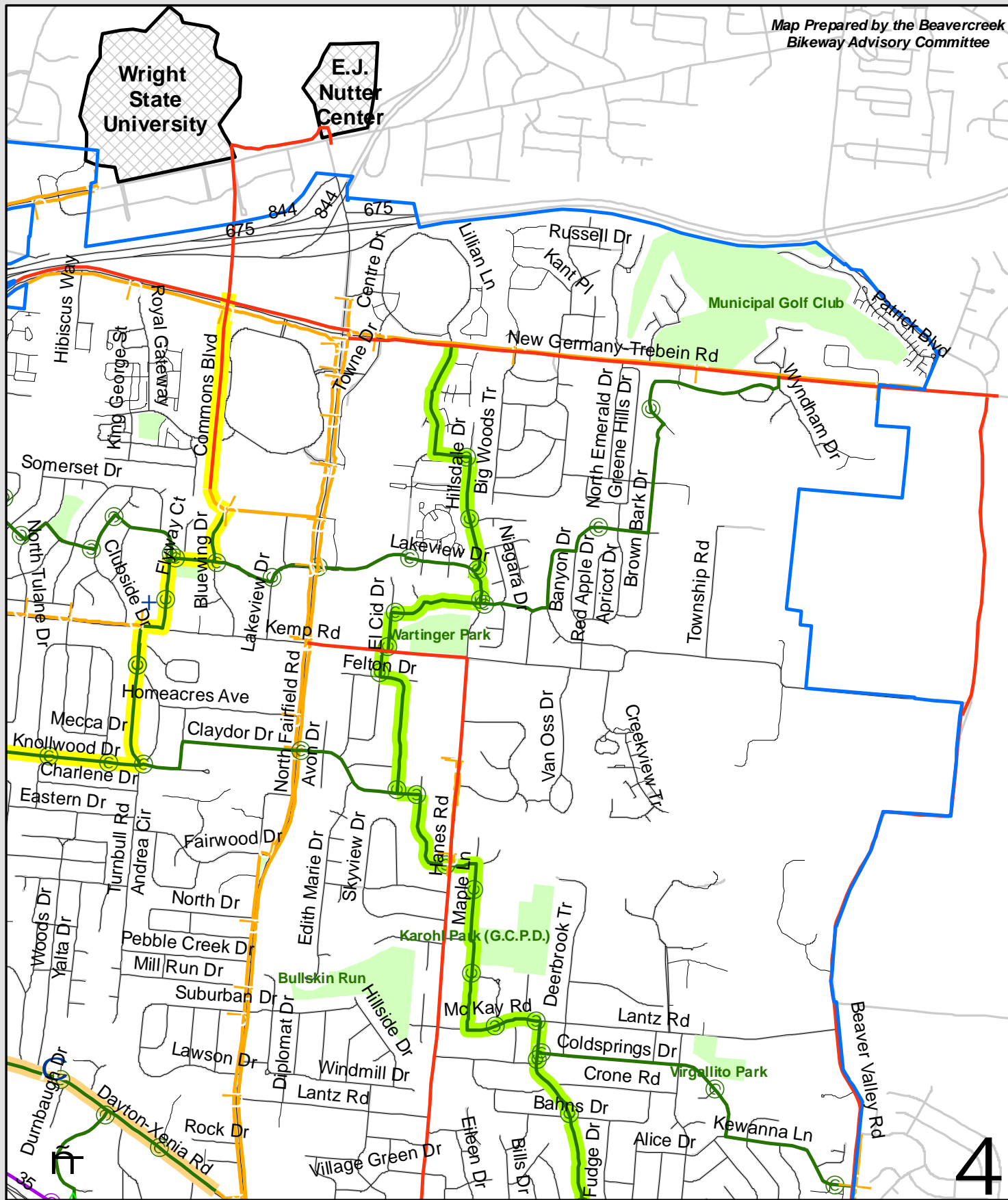
Note:
This bikeway and pedestrian network represents a 20-year priority plan. All arterial and collector streets are to eventually provide bikeways and walkways. Changes or additions may occur based on resident input, new development, or City street upgrades.

This map is not an official map. It is for illustrative purposes only.

**Beavercreek Pedestrian and Bicycle Network Plan
2007-2027
Southwest Quadrant**

Map Created: 06/8/2007

0.2 0.1 0 0.2 0.4 0.6 Miles



Wright State University

E.J. Nutter Center

Municipal Golf Club

Wartinger Park

Karoh Park (G.C.P.D.)

Virgallito Park

4

Route Types		Other Facilities	
	Neighborhood Routes		Creekside Trail Parking
	Creekside Trail (Regional)		Creekside Trail Access Points
	Multi-Use Path or Sidewalk		Other Facilities
	Multi-Use and Arterial		Public Park/Recreation Facility
	Neighborhood and Arterial Facility		
	Arterial Connector Bike and Pedestrian Facilities		
	Bike Route A		
	Bike Route B		
	Bike Route E		
	Bike Route H		
	Bike Route L		
	Bike Route L and M		
	Bike Route M		

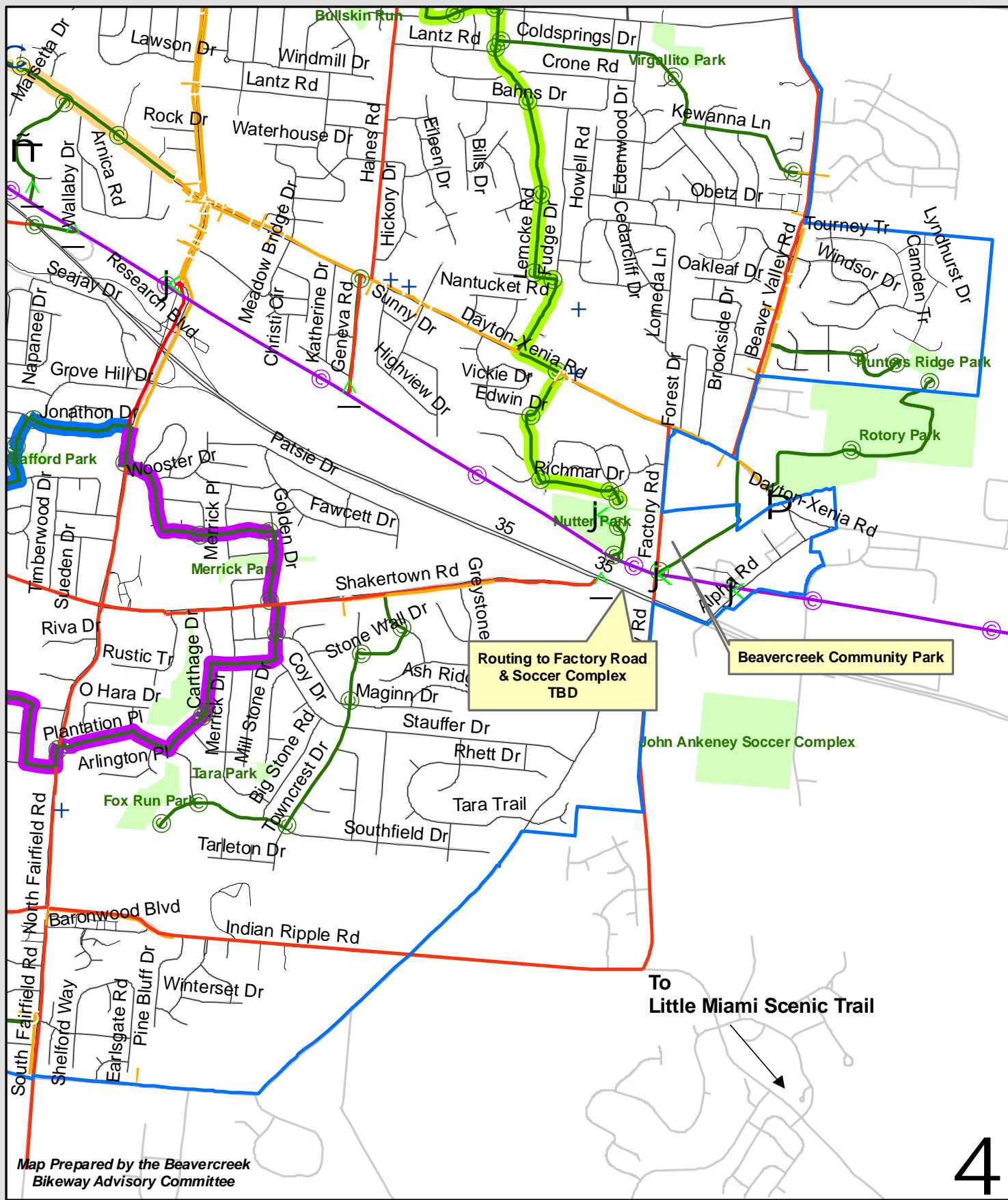
Note: This bikeway and pedestrian network represents a 20-year priority plan. All arterial and collector streets are to eventually provide bikeways and walkways. Changes or additions may occur based on resident input, new development, or city street upgrades.

This map is not an official map. It is for illustrative purposes only.

**Beaver Creek Pedestrian and Bicycle Network Plan
2007-2027
Northeast Quadrant**

Map Created: 06/8/2007

0.2 0.1 0 0.2 0.4 0.6 Miles



Map Prepared by the Beavercreek Bikeway Advisory Committee

4

Route Types		Other Facilities		Bike Routes	
	Neighborhood Routes		Crekside Trail Parking		Bike Route A
	Crekside Trail (Regional)		Crekside Trail Access Points		Bike Route B
	Multi-use Path or Sidewalk		Other Facilities		Bike Route E
	Multi-Use and Arterial		Public Park/Recreation Facility		Bike Route H
	Neighborhood and Arterial Facility				Bike Route L
	Arterial Connector Bike and Pedestrian Facilities				Bike Route L and M
					Bike Route M

Note: This bikeway and pedestrian network represents a 20-year priority plan. All arterial and collector streets are to eventually provide bikeways and walkways. Changes or additions may occur based on resident input, new development, or City street upgrades.

This map is not an official map. It is for illustrative purposes only.

Beavercreek Pedestrian and Bicycle Network Plan 2007-2027
Southeast Quadrant

Map Created: 06/8/2007

Miles